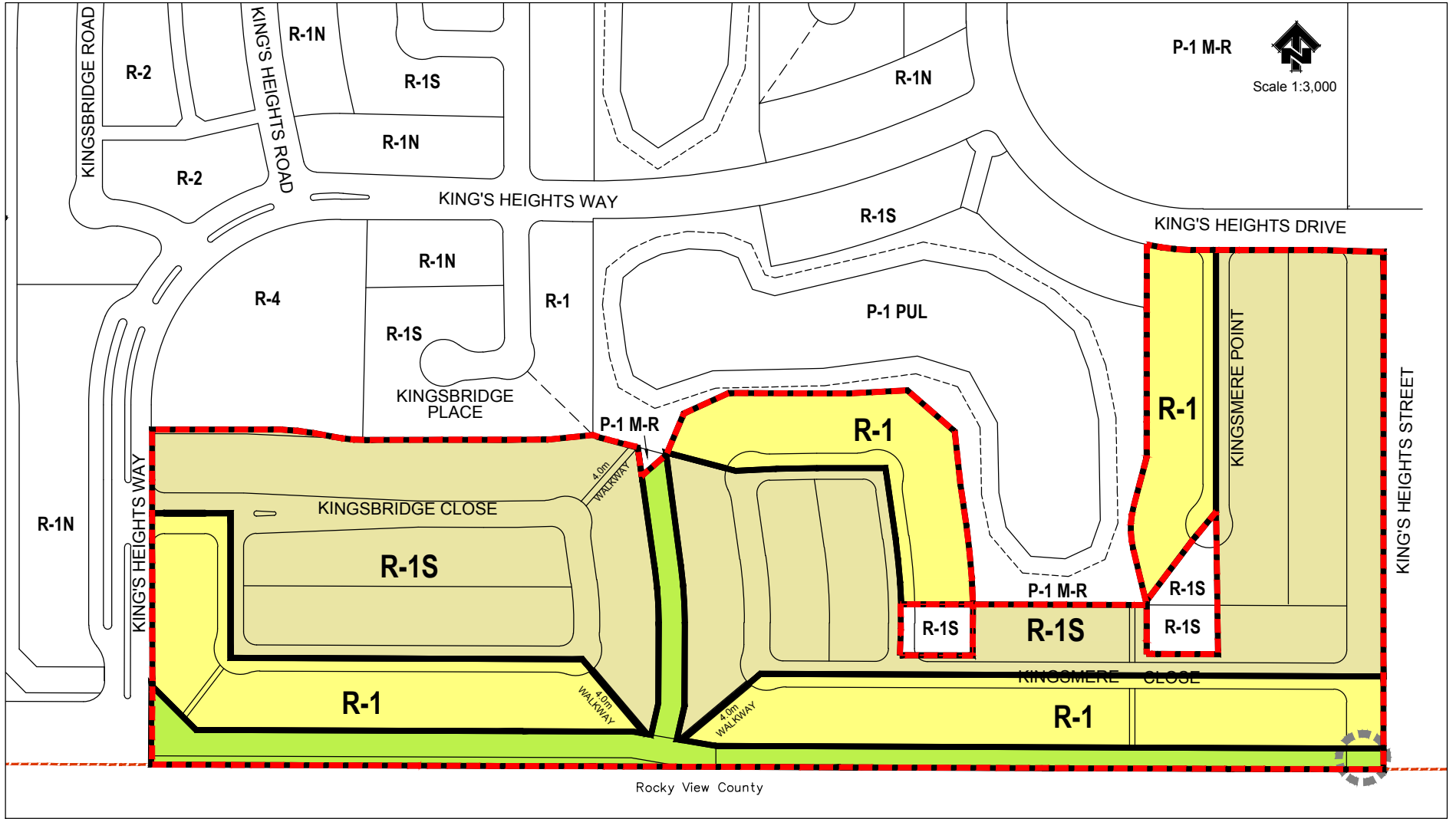
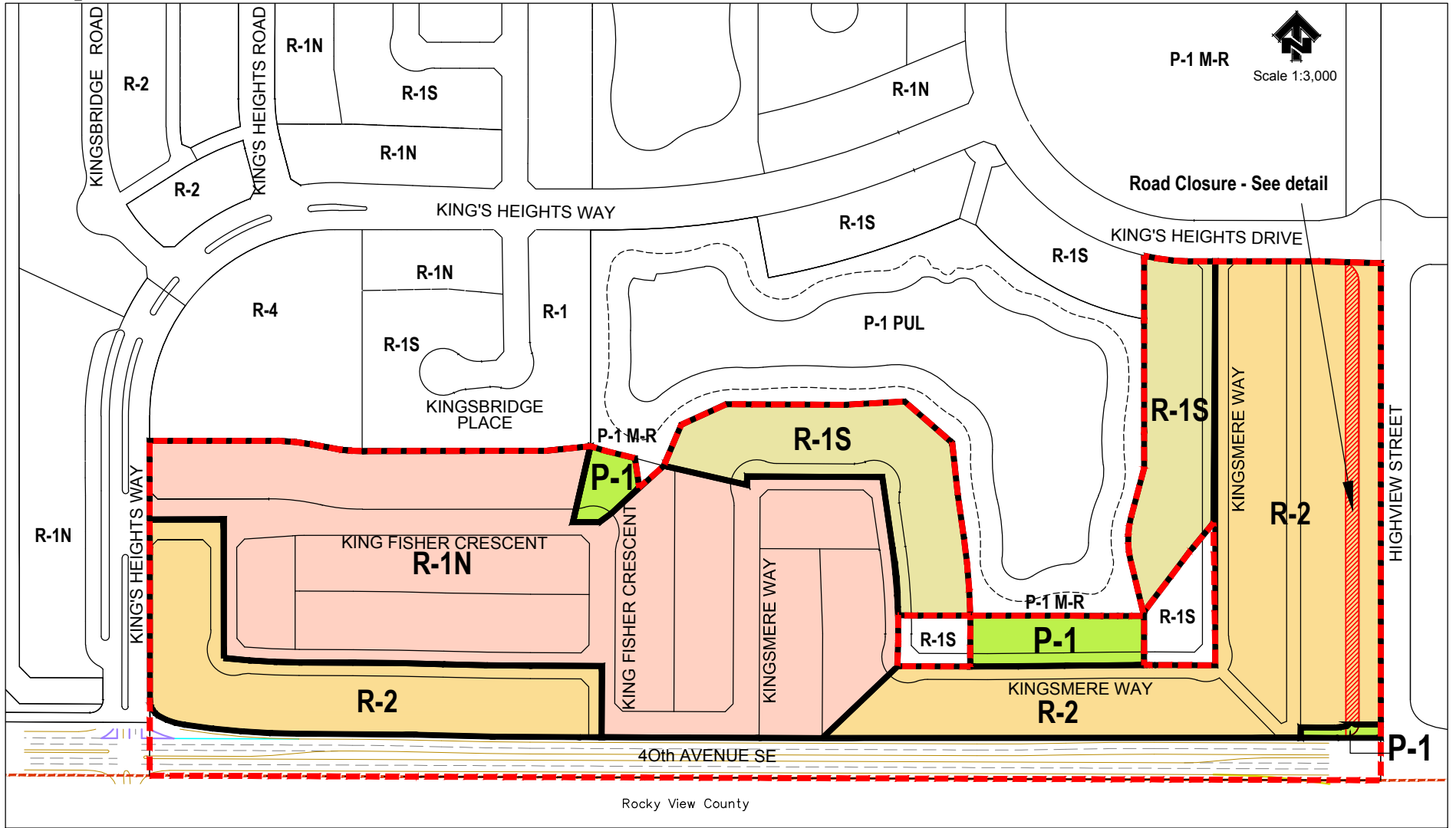


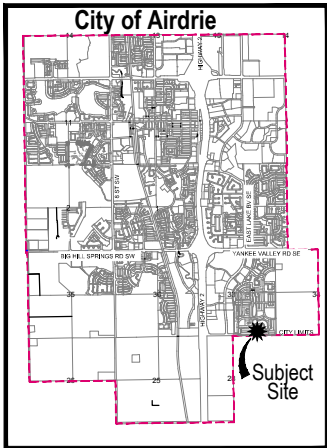
# Approved Land Use



# Proposed Land Use



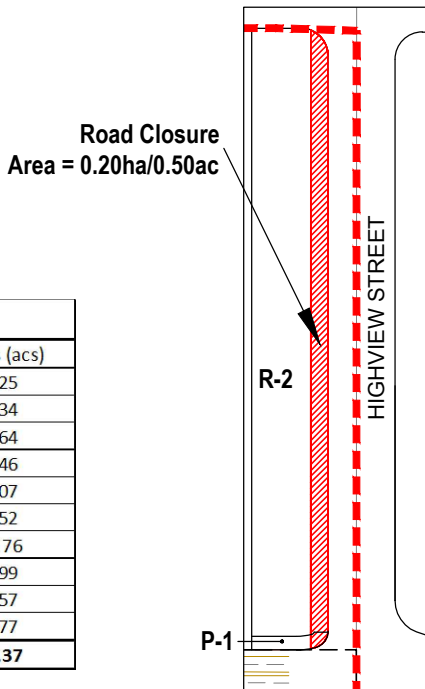
Jan 22, 2015 - 10:04am W:\1489C Kings Heights LUR - South\Drawing CAD Files\1489C LU redesignation rev21stJan.2015.dwg Layout:LU redesignation



- Legend**
- Land Use Redesignation Boundary (Area 13.91ha/34.38acs)
  - Residential**
  - Residential Single Dwelling District R-1
  - Residential Single Dwelling Small Lot District R-1S
  - Residential Single Dwelling Narrow Lot District R-1N
  - Residential Two Dwelling District R-2
  - Public Service District P-1

Land Use Redesignation - Statistics			
FROM	TO	Areas (ha)	Areas (acs)
R-1	R-1S	1.72	4.25
R-1	R-2	2.16	5.34
R-1	R-1N	0.26	0.64
R-1	ROW	0.59	1.46
R-1	P-1	0.03	0.07
R-1S	R-2	2.64	6.52
R-1S	R-1N	4.76	11.76
R-1S	P-1	0.40	0.99
P-1	R-1N	0.23	0.57
P-1	ROW	1.12	2.77
<b>Total</b>		<b>13.91</b>	<b>34.37</b>

### Road Closure Detail



**King's Heights**

Prepared by:  
**b&a**  
PLANNING GROUP

Prepared for:

**CITY OF AIRDRIE**  
COMMUNITY & ECONOMIC OPPORTUNITY  
in association with  
**MELCOR**  
DEVELOPMENTS LTD.

# Land Use Redesignation

Legal Description:  
Portions of Plan 9812399 Block 1 & NE,  
SE of Sec.23-Twp26-Rge29-W4M  
January, 2015

KING'S HEIGHTS	
REVISIONS	DATE