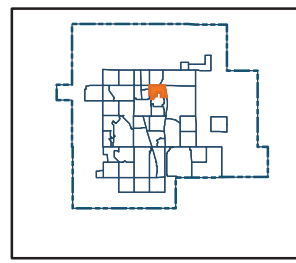
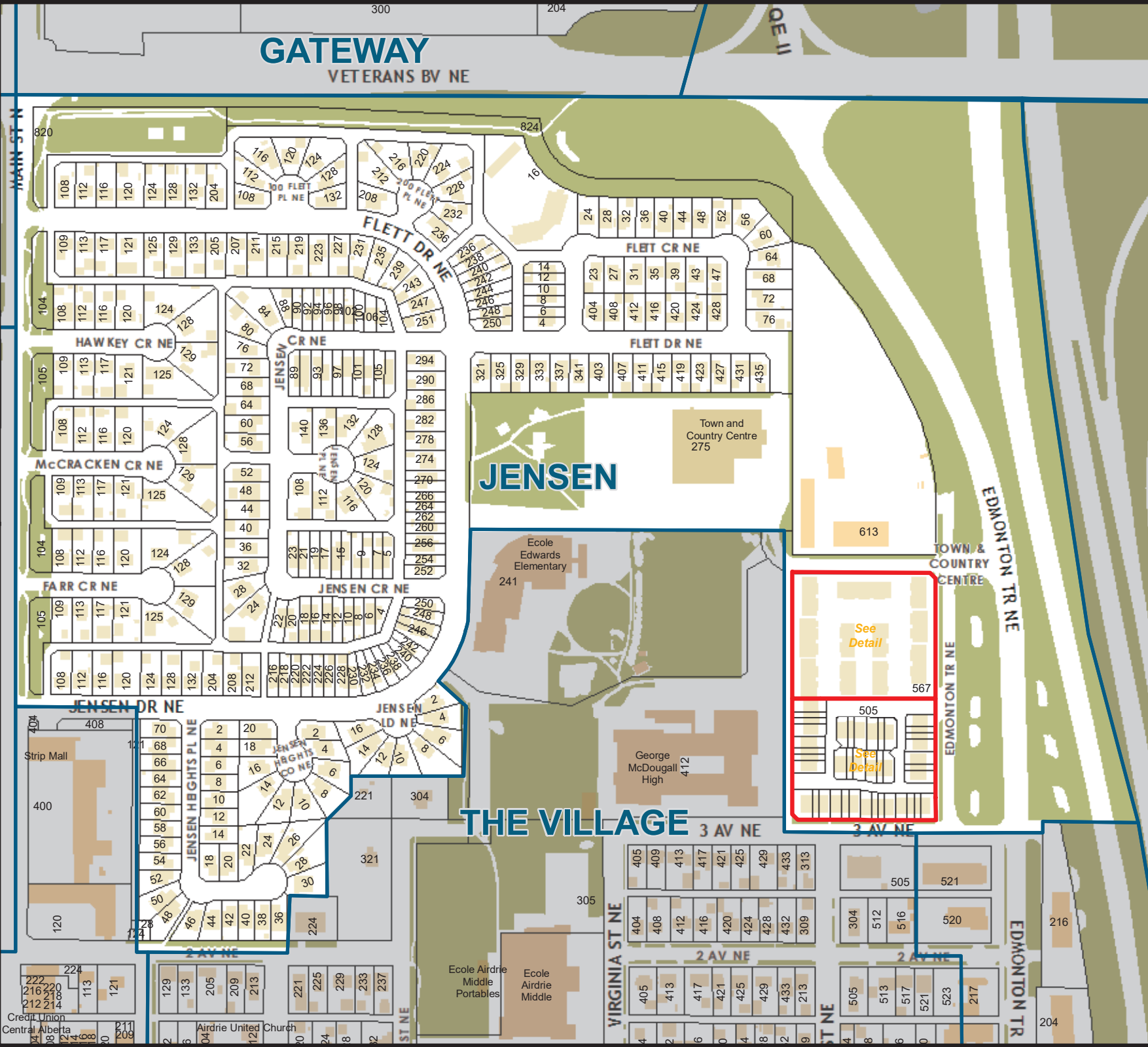


GATEWAY

VETERANS BV NE

JENSEN

*See the additional PDF pages in this document for the detailed areas.



- Legend**
- Registered Parcels
 - Tentative Parcels

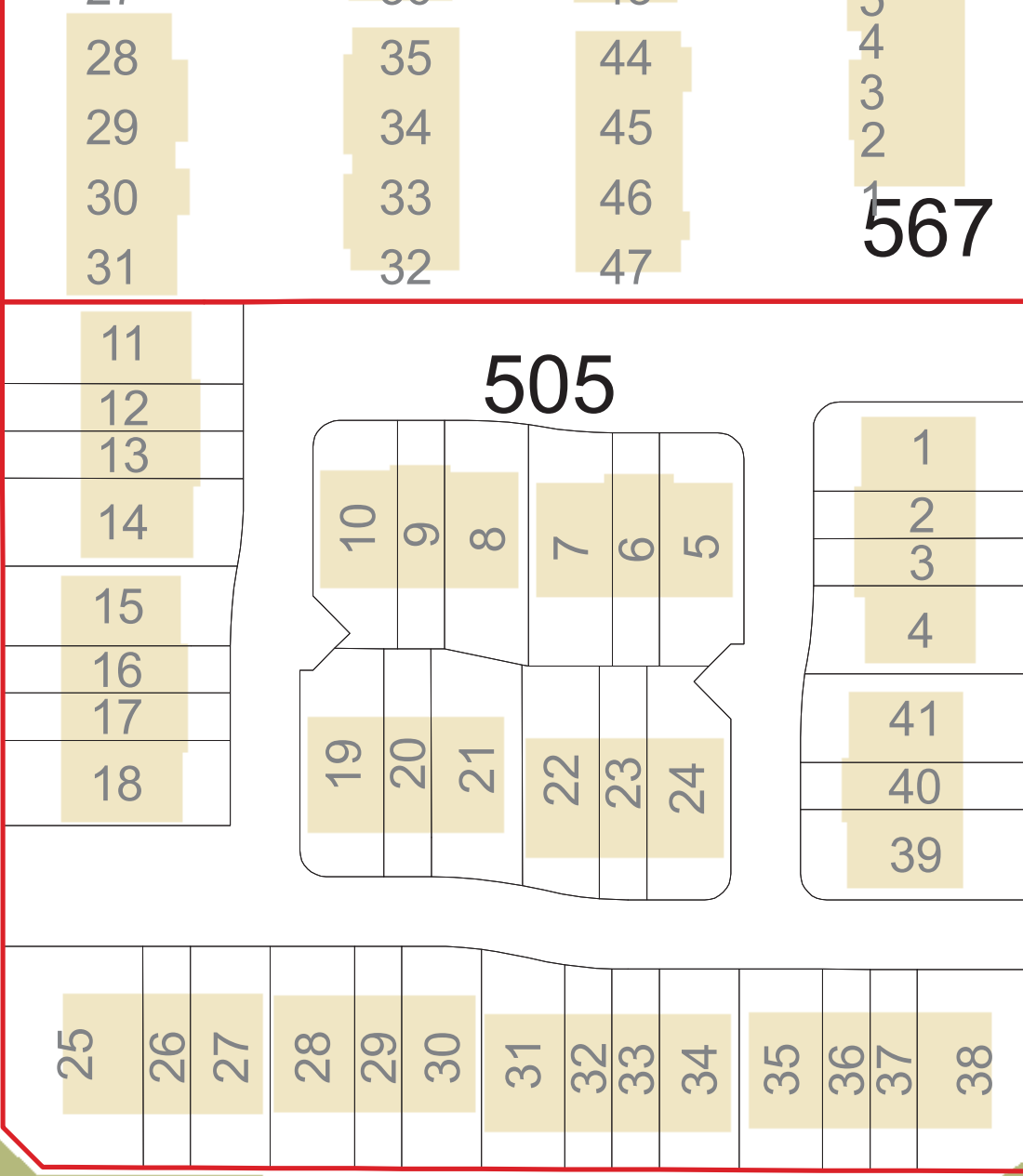


This map is the property of the City of Airdrie and may not be reproduced, in whole or in part, in any form or by any means without the written permission of the City of Airdrie. The map is for informational purposes only and should not be relied upon. The City does not warrant that the map is correct, complete, accurate, up-to-date or otherwise reliable. Use of the map is entirely at the user's own risk. Under no circumstances shall the City be liable for any damages arising from the use of the map.

Copyright © 2019 City of Airdrie
GIS Department | Projection: 3TM WGS 1984 W114 | 18 Oct 2019

Credit Union
Central Alberta
Airdrie United Church

George McDougall High



3 AV NE

EDMONTON TR NE

JEN - 505 EDMONTON TR NE



Legend
 Registered Parcels
 Tentative Parcels



This map is the property of the City of Airdrie and may not be reproduced, in whole or in part, in any form or by any means without the written permission of the City of Airdrie. The map is for informational purposes only and should not be relied upon. The City does not warrant that the map is correct, complete, accurate, up-to-date or otherwise reliable. Use of the map is entirely at the user's own risk. Under no circumstances shall the City be liable for any damages arising from the use of the map.

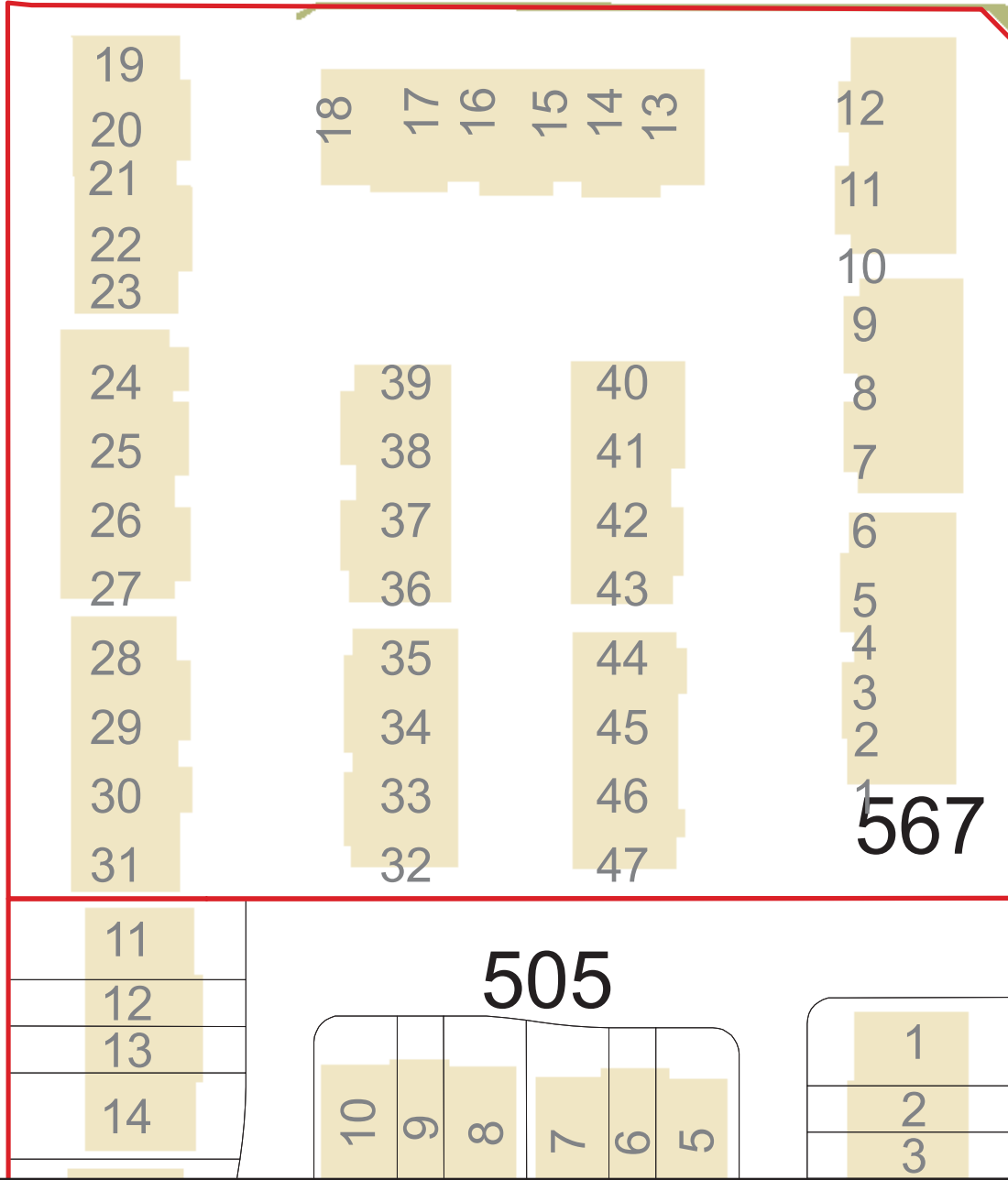
Copyright © 2019 City of Airdrie
 GIS Department | Projection: 3TM WGS 1984 W114 | 18 Oct 2019



TOWN & COUNTRY CENTRE

JEN - 567 EDMONTON TR NE

EDMONTON TR NE



George McDougall High

- Legend**
- Registered Parcels
 - Tentative Parcels



This map is the property of the City of Airrie and may not be reproduced, in whole or in part, in any form or by any means without the written permission of the City of Airrie. The map is for informational purposes only and should not be relied upon. The City does not warrant that the map is correct, complete, accurate, up-to-date or otherwise reliable. Use of the map is entirely at the user's own risk. Under no circumstances shall the City be liable for any damages arising from the use of the map.