





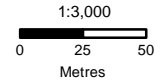


PHASE 8B MAIN ST CONSTRUCTION

-  Road Closed
-  Detour
-  Urgent Care Access
-  Business Access
-  Pedestrian Access
-  Hydrant



This map is the property of the City of Airdrie and may not be reproduced, in whole or in part, in any form or by any means without the written permission of the City of Airdrie. The map is for informational purposes only and should not be relied upon. The City does not warrant that the map is correct, complete, accurate, up-to-date or otherwise reliable. Use of the map is entirely at the user's own risk. Under no circumstances shall the City be liable for any damages arising from the use of the map.

Copyright © 2019 City of Airdrie

GIS Department | Projection: 3TM WGS 1984 W114 | 30 Aug 2019



Towerlane Mall

City Hall

Urgent Care

Shoppers Drug Mart

**Access to Businesses
Through Urgent Care
Facility Parking Lot**

**One Lane Access
For EMERGENCY
Vehicles ONLY**

1ST NW

CENTRE AV W

MAIN ST N

CENTRE AVE

1ST SW

ALPINE CR SE

ASHWOOD RD SE

ALBERT ST SE

ASHWOOD CR SE

ACACIA CR SE

ELK HL SE

ELDORADO RD SE

TOWERLANE DR SW

RIDGEGATE WY SW